























Lough Neagh Bouyage Ice Damage



Lough Neagh Buoyage Condition Report N.B. All Buoyage Positions to Chart Datum WGS84

No	Description	Marker Type	Latitude	Longitude	No	Condition
1	Toome Canal Entrance	Port Hand Mark	54° 44'.70 N	006° 28'.01 W	1	Sound
2	Toome Canal Entrance	Starboard Hand Mark	54° 44'.69 N	006° 27'.90 W	2	Sound
3	Skady Tower(Wisener)	West Cardinal Mark	54° 42'.72 N	006° 28'.35 W	3	Bent Over 45°
4	Skady Tower	West Cardinal Mark	54° 42'.08 N	006° 27'.08 W	4	Missing
5	Skady Tower	South Cardinal Mark	54° 41'.79 N	006° 27'.97 W	5	Missing
6	Skady Tower	South Cardinal Mark	54° 41'.74 N	006° 27'.51 W	6	Missing
7	Rabbit point (Cranfield)	South Cardinal Mark	54° 42'.17 N	006° 20'.54 W	7	Missing
8	Six Mile Water	Port Hand Mark	54° 42'.86 N	006° 14'.54 W	8	Top Missing
9	Six Mile Water	Starboard Hand Mark	54° 42'.85 N	006° 14'.44 W	9	Missing
10	Ardmore Boatyard	Starboard Hand Mark	54° 38'.28 N	006° 18'.13 W	10	Sound
11	Rams Island	North Cardinal Mark	54° 35'.85 N	006° 17'.84 W	11	Missing level with water
12	Rams Island	East Cardinal Mark	54° 35'.70 N	006° 16'.92 W	12	Missing level with water
13	Rams Island	West Cardinal Mark	54° 35'.05 N	006° 19'.03 W	13	Bent Over 70°
14	Lady Bay(Lignaboy)	North Cardinal Mark	54° 33'.94 N	006° 19'.68 W	14	Missing level with water
15	Skane Flat	North Cardinal Mark	54° 32'.89 N	006° 22'.34 W	15	Missing
16	Skane Flat	East Cardinal Mark	54° 32'.79 N	006° 22'.23 W	16	Missing
17	Skane Flat	South Cardinal Mark	54° 32'.80 N	006° 22'.47 W	17	Missing
18	Skane Flat	West Cardinal Mark	54° 32'.91 N	006° 22'.71 W	18	Missing
19	Tolans Flat	West Cardinal Mark	54° 31'.94 N	006° 22'.28 W	19	Missing
20	Ellis Gut	Starboard Hand Mark	54° 30'.37 N	006° 20'.33 W	20	Sound
21	Ellis Gut	Port Hand Mark	54° 30'.22 N	006° 20'.15 W	21	Sound
22	Bird Island	North Cardinal Mark	54° 30'.17 N	006° 22'.33 W	22	Sound
23	Kinnego Bay	Port Hand Mark	54° 30'.11 N	006° 22'.63 W	23	Sound
24	Kinnego Bay	Port Hand Mark	54° 30'.01 N	006° 22'.69 W	24	Sound
25	Kinnego Bay	Port Hand Mark	54° 29'.92 N	006° 22'.58 W	25	Sound
26	Kinnego Bay	Port Hand Mark	54° 29'.86 N	006° 22'.41 W	26	Sound
27	Iron Man	East Cardinal Mark	54° 29'.87 N	006° 22'.71 W	27	Sound
28	Oxford Island	North Cardinal Mark	54° 29'.96 N	006° 23'.09 W	28	Sound
29	Owen Roe Flat	North Cardinal Mark	54° 30'.29 N	006° 23'.04 W	29	Sound
30	Croaghan Flat	North Cardinal Mark	54° 30'.39 N	006° 23'.75 W	30	Bent Over 45°

31	Derryadd Flat	 Isolated Danger Mark	54° 30'.66 N	006° 24'.41 W	31	Bent Over 45°
	Six Foot	 Isolated Danger Mark	54° 31'.02 N	006° 23'.69 W		Bent Over 45° Top missing
32	Ardmore Point	 North Cardinal Mark	54° 31'.35 N	006° 24'.83 W	32	Missing level with water
33	Shallow Flat	 North Cardinal Mark	54° 31'.36 N	006° 28'.29 W	33	Missing
34	Reedy Flat	 North Cardinal Mark	54° 31'.40 N	006° 29'.45 W	34	Missing level with water
35	Reedy Flat	 Isolated Danger Mark	54° 31'.40 N	006° 29'.64 W	35	Missing level with water
	Charlstown	 Local Beacon Mark	54° 30'.80 N	006° 31'.24 W		Bent Over 45°
	Columbkille Point	 Local Beacon Mark	54° 30'.80 N	006° 32'.21 W		Sound
	Maghery Port	 Local Beacon Mark	54° 30'.75 N	006° 34'.03 W		Sound
	Maghery Starboard	 Local Beacon Mark	54° 30'.76 N	006° 33'.99 W		Sound
36	Coney Island	 South Cardinal Mark	54° 30'.82 N	006° 33'.28 W	36	Sound
37	Derrywarragh Flat	 South Cardinal Mark	54° 31'.63 N	006° 32'.75 W	37	Sound
38	Mountjoy Flat	 East Cardinal Mark	54° 33'.13 N	006° 35'.01 W	38	Sound
39	Blackers Rock	 East Cardinal Mark	54° 34'.96 N	006° 31'.65 W	39	Missing level with water
40	Kiltagh Point	 East Cardinal Mark	54° 35'.62 N	006° 30'.66 W	40	Missing
41	Hagans Rock Ardboe	 East Cardinal Mark	54° 36'.74 N	006° 30'.21 W	41	Missing
42	Battery Harbour	 Starboard Hand Mark	54° 37'.93 N	006° 30'.26 W	42	Missing
43	Conlons / Stanierds	 East Cardinal Mark	54° 38'.38 N	006° 29'.80 W	43	Missing just below water
44	Taylor's / McVey Rock	 East Cardinal Mark	54° 40'.01 N	006° 30'.49 W	44	Missing
45	Ballyronan Marina	 Starboard Hand Mark	54° 42'.69 N	006° 31'.68 W	45	Sound
46	Traad Point	 East Cardinal Mark	54° 43'.23 N	006° 30'.48 W	46	Sound
47	Bamford Bank	 East Cardinal Mark	54° 43'.88 N	006° 29'.75 W	47	Broken but Intact

N.B. All Buoyage Positions to Chart Datum WGS84

Here are a sample of photographs of the remaining damaged markers on Lough Neagh.



3 Wisener



6 ft



11 Ram's



12 Bugeon



13 Ram's South West



14 Lady Bay



30 Croghan



31 Derryadd



32 Ardmore



34 Reedy



35 Reedy



47 Bamford Bank



Charlestown